

28 April 2008

The Manager
Company Announcements Office
ASX Ltd
4th Floor, 20 Bridge Street
SYDNEY, NSW 2000

QUARTERLY ACTIVITIES STATEMENT

The directors of Augustus Minerals Limited ("Augustus" or the "Company") are pleased to provide the Companies quarterly activity statement.

HIGHLIGHTS

- All assays from the 2007 drilling program have now been received and confirm the prospectively and potential of the Beryozky, Quartzite Gorka, Annino and Beskauga projects.
- A desktop study has been completed on the Ustogan project with a possible small scale validation drilling program scheduled for 2008.
- Exploration activities remain ongoing with three additional holes drilled on the Beryozky project during the March quarter.
- The final exploration program and budgets for 2008 are currently being prepared.

DOSTYK PROJECT, KAZAKHSTAN; (AUGUSTUS 19% beneficial interest)

EXPLORATION UPDATE

The Dostyk project is located in a well developed industrial region of Kazakhstan. Thirty kilometres from the project area is the Ekibastuz Coal Basin, which provides coal and electrical energy for the whole of Kazakhstan as well as the major industrial areas of the Urals in Russia. As a result, the Dostyk Project is crossed by numerous high voltage power lines and railways. Underground gold mining has been continuous at the Maykain mine, located in the mid north of the license (excised from the Dostyk Project) for the past 30 years.

Exploration undertaken in the later half of 2007 and early 2008 on the Dostyk Project comprised a total of 61 holes for a total of 14,848 meters of diamond drilling. Complete assays have been received for all except 3 holes which were drilled in 2008, and results are in Appendix 1. Exploration was undertaken on four targets, Beryozky, Quartzite Gorka, Annino-Nikolaev and Beskauga.

Please refer Appendix 1 for a full set of drill hole data received to date.

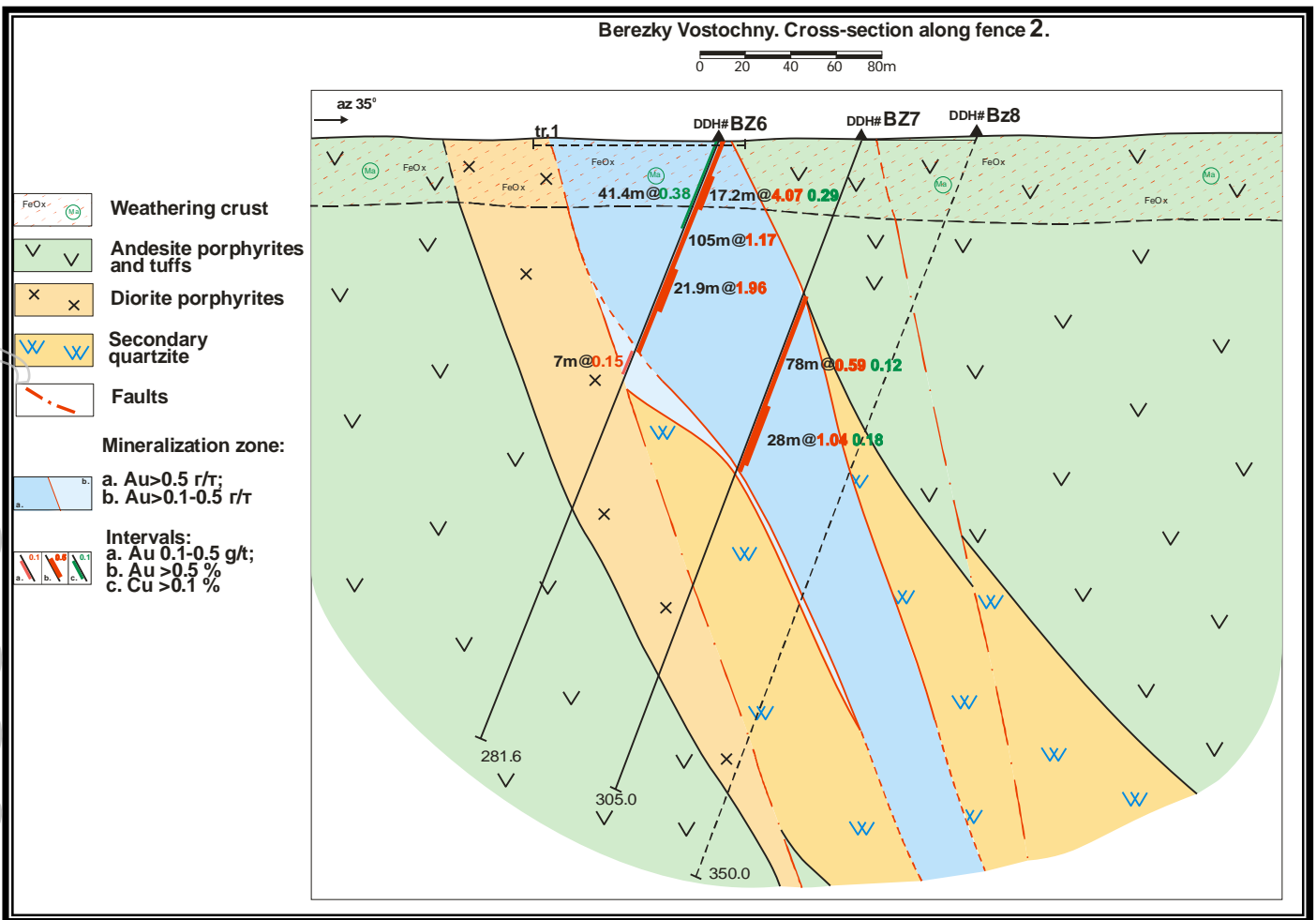
All samples were prepared for assay and analysed at one of two Labs, internationally accredited Alex Stuart Laboratories (ASL), located in Kara-Balta, Kyrgyzstan and Khal-quartz Laboratories, Semeypalatinsk, Kazakhstan. All Khal-Quartz assays have been later re-assayed by ASL. Industry accepted QA/QC checks were applied through out the programme including use of duplicates, standards and blanks.

1. Beryozky

This target is part of a large system of copper porphyry mineralization within the outer part of a volcanic caldera, and has a lateral extension at surface of over 1,300 meters. Interpretation of current data shows the potential of the system to join with the Karagandy-Ozek mineralization zone further north, which in turn merges further to the north with the Quartzite Gorka target. Current interpretation shows the total extension of mineralization to be over 7 km, with the width of the zone varying from 30 metres to over 100 meters. The host lithologies to mineralisation are andesites, diorites and tuffs. Currently the mineralisation is open to depth, with the deepest drill hole, BZ10, ended in pyrite-chalcopyrite mineralization at a depth of 354 meters. The mineralisation is oxidized down to 35 metres.

A total of thirteen diamond drill holes were completed on this project for a total of 3,623.4 metres, of which complete assays have been received for ten holes that were drilled in 2007. Results are awaited for 3 holes which were drilled in 2008. Encouraging results have been received from all holes with the best result being shown below:

DDH		From	To	Interval	Au g/t	Cu %
BZ 6		0	105	105.0	1.17	0.21
	<i>incl</i>	12.8	30	17.2	4.07	0.29
	<i>incl</i>	58.1	80	21.9	1.96	0.10
BZ 7		75	153	78.0	0.59	0.12
	<i>incl</i>	118	146	28.0	1.04	0.18
BZ 8		162	231	69	0.51	0.14
	<i>incl</i>	163	182	19	1.49	0.21
BZ 9		0	24.5	24.5	1.4	0.18



2. Quartzite Gorka

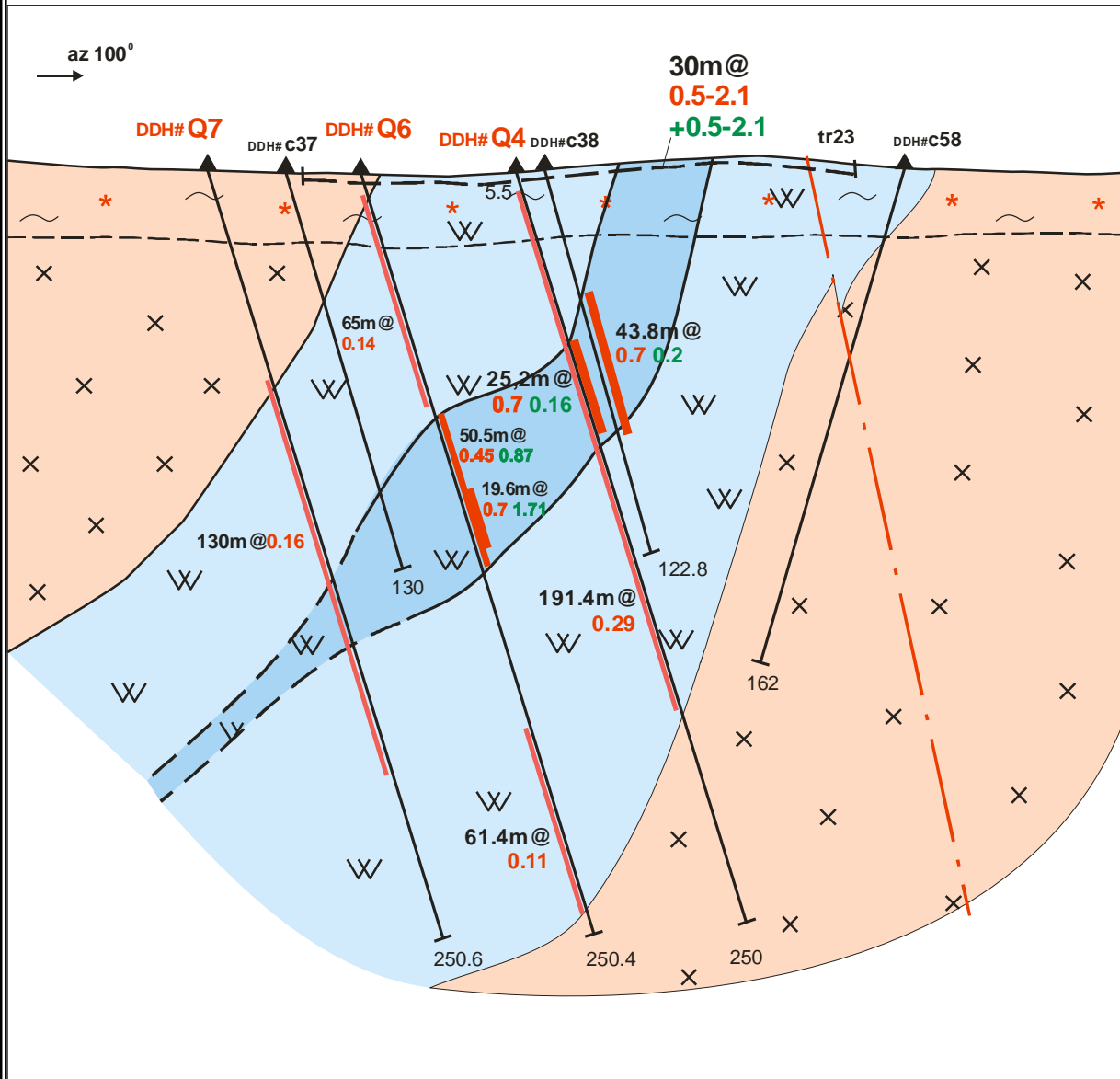
This was initially a gold-copper target but has been interpreted as part of a large unified copper-porphyry system. The host rocks are secondary quartzites and diorites. The length of the mineralised zone is approximately 1,400 meters, merging to the south with the northerly extension of the Karagandy-Ozek zone. The width at surface, based on data recorded by previous companies and based on surface trenching and drill hole projections, varies from 30 metres to 50 metres.

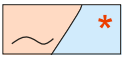
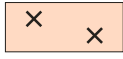


A total of nine diamond drill holes were completed on this project for a total of 2,548 metres. Encouraging results have been received for all of these nine holes with the best result being as below:



DDH		From	To	Interval	Au	Cu
Q 1		155.4	233.4	78	0.71	0.30
Q 3		1	49	48	0.59	0.42
	<i>incl</i>	23	45	22.0	1.00	0.68
Q 4		76.7	83.4	6.7	1.12	0.17
Q 5		120	149	29.0	0.61	0.13
	<i>incl</i>	127	134	7.0	1.00	0.19
Q 6		91.7	123.6	31.9	0.56	1.31

Quartzite Gorka.

Cross-section along fence 7.



-  **Weathering crust**
-  **Diorite porphyrites**
-  **Secondary quartzite**
-  **Faults**

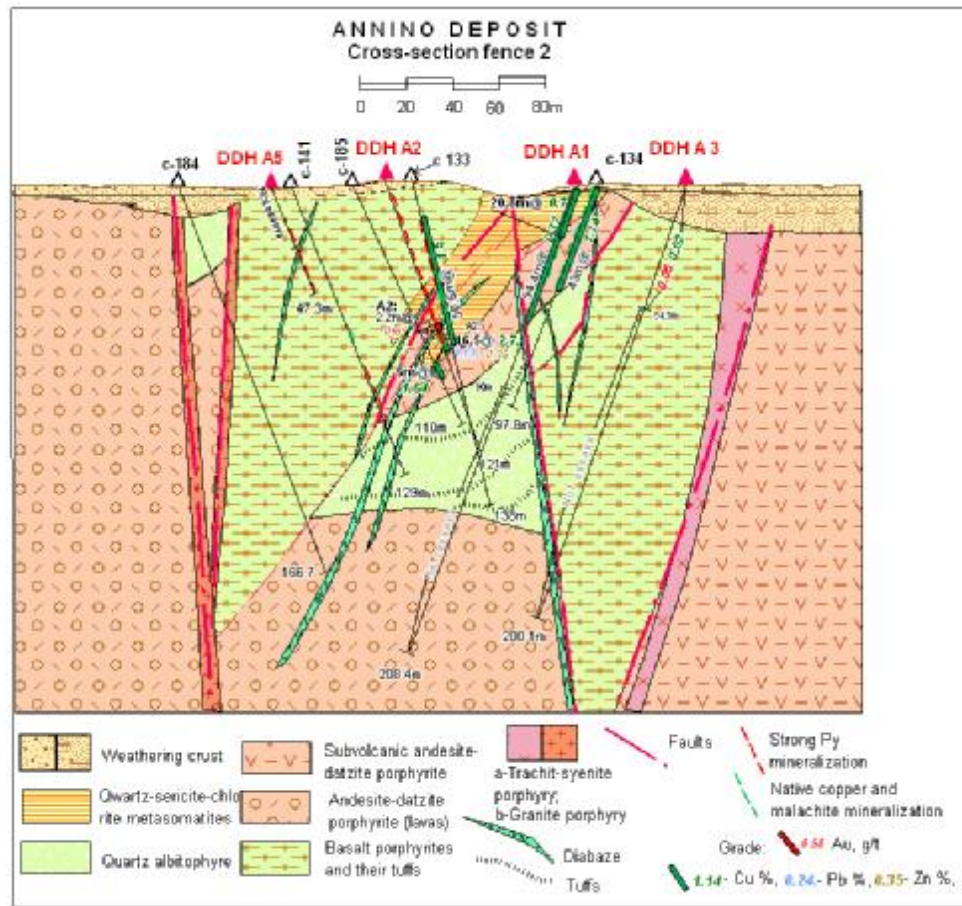
-  **Mineralization zone:**
a. Au > 0.5 r/t; b. Au > 0.1-0.5 r/t
-  **Intervals:**
a. Au 0.1-0.5 g/t;
b. Au > 0.5 %
c. Cu > 0.1 %

For personal use only

3. Annino-Nikolaevo

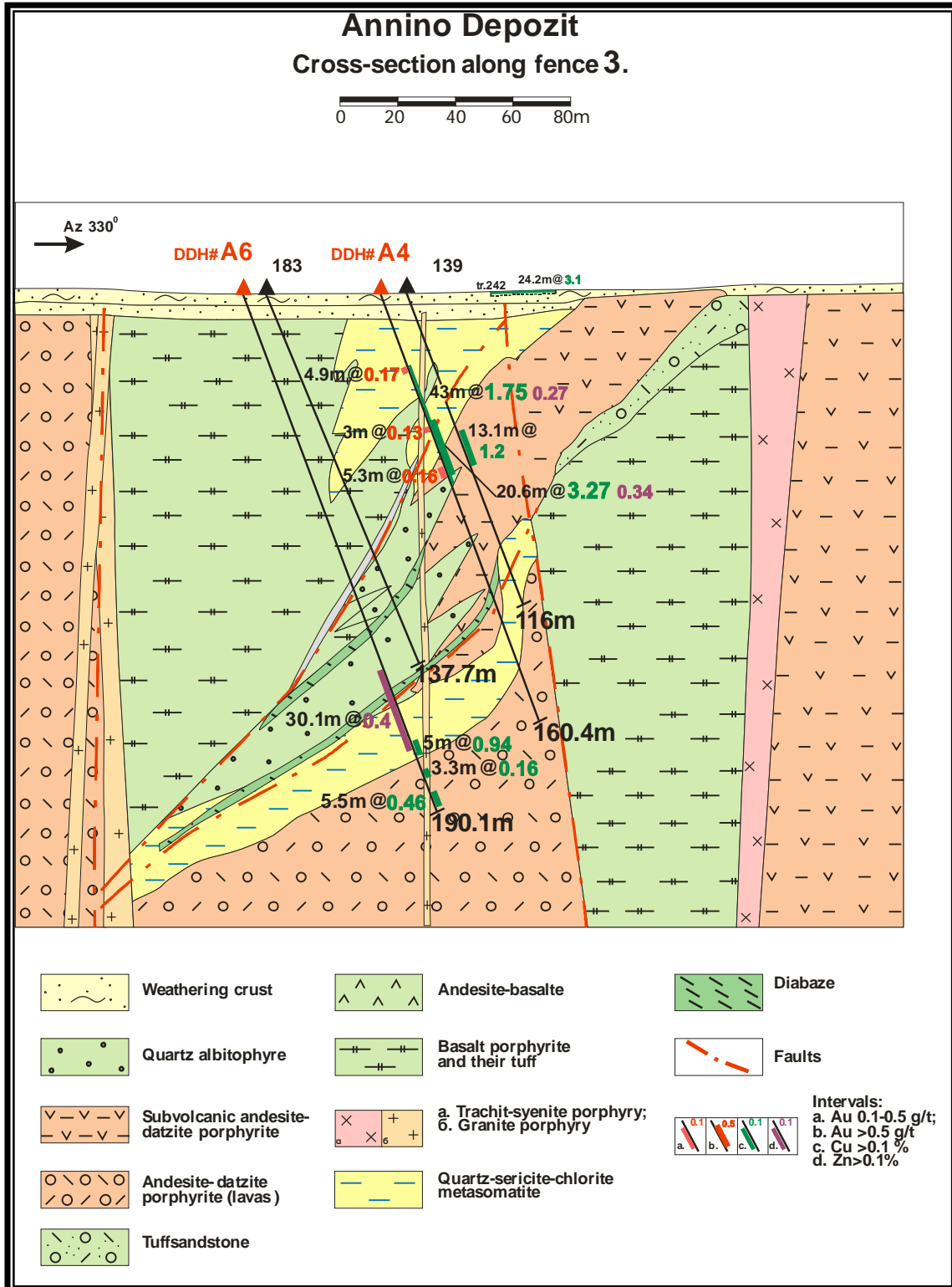
The Annino-Nikolaevo Target is interpreted as volcanic massive sulfide mineralization related to quartz-sericite metasomatites. The mineralization extends 1,400 meters in length, and the width, based on surface trenching and drill intersections, varies between 30 metres to 40 metres.

A total of twenty three diamond drill holes were completed on this project for a total of 4,482 metres. Results have been received for all of these holes with the best results being as below:



For personal use only

DDH#		From	To	Interval	Au	Cu
A 2		3	76.2	73.2	0.08	0.74
	<i>incl</i>	59.7	76.2	16.5	0.12	2.65
	<i>incl</i>	66.2	68.4	2.2	0.59	3.75
A 4		6.3	69.3	63.0	0.08	1.25
	<i>incl</i>	45.9	66.5	20.6	0.09	3.27

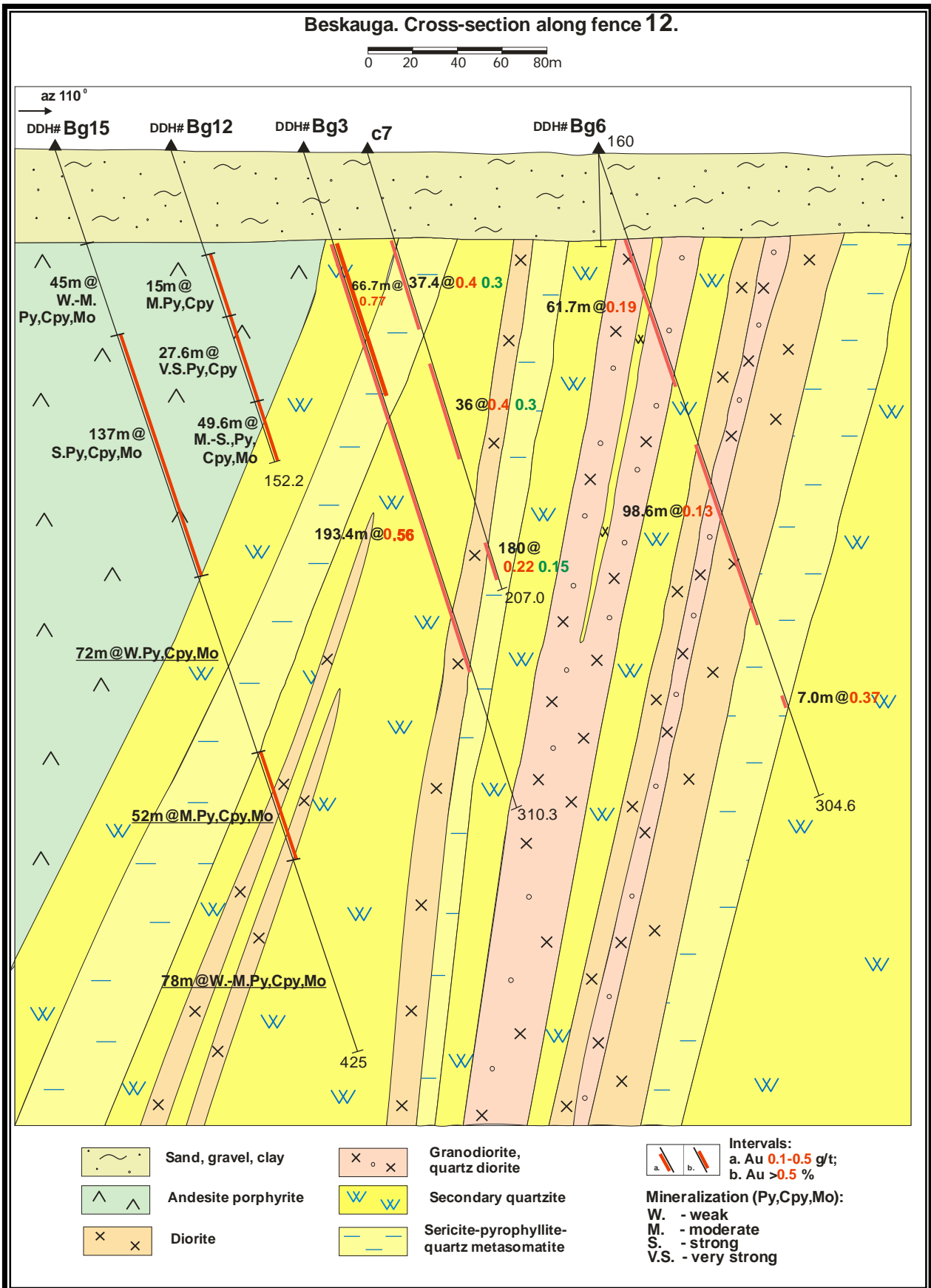


For personal use only

4. Beskauga

This target is a large copper-porphyry system with approximate dimensions of 2.0km by 1.7km and was discovered through a number of multiple copper-gold anomalies.

A total of sixteen diamond drill holes were completed on this project for a total of 4,714 metres. Encouraging results have been received for all of these holes with the best result being as below:



For personal use only

DDH#		From	To	Interval	Au	Cu
Bg 1		45.1	309	263.9	0.40	
Bg 2		46.2	333	286.8	0.39	0.17
	<i>incl</i>	54	96	42.0	0.57	0.19
	<i>incl</i>	114	136	22.0	0.69	0.28
Bg 3		48	114.7	66.7	0.77	0.70
Bg15		63	223	160	0.21	0.24
Bg 16		39.5	92.3	52.2	0.35	0.29

5. Ushtogan

Planning is underway for work programs to address issues outlined by the Ushtogan desktop study completed this quarter. Bulk density studies, QA/QC reviews and the possibility a small scale validation drilling program are currently being discussed for implementation in 2008. The gold occurrence remains open along strike and at depth. Following the completion of the desktop study, this occurrence is likely to form an integral part of exploration activities in 2008.

Preliminary metallurgical test work has returned good results with total recoveries of 91-94% indicated by testwork with cyanide consumption not considered to be excessive.

DOSTYK PROJECT TENURE UPDATE

The Company was advised in January 2008 that the Dostyk Project Exploration lease had been extended for a period of two (2) years by the Ministry of Energy and Mineral Resources of the Republic of Kazakhstan (MEMR). As detailed in the recent prospectus, the Dostyk Project had applied for an extension of these exploration leases given these leases was due to expire on 31 December 2007.

As detailed in the recent prospectus, the Dostyk Partnership entity project owner Cigma Metals Corporations Inc 'Cigma' holds a 19% participatory interest in the Dostyk Project on trust for Augustus. Augustus and Cigma are working towards obtaining all necessary regulatory approvals in Kazakhstan to ensure a timely transfer of the project interests. The Company is pleased with the progress of this work to date and will inform the market of any developments as they arise.

MT PALMER, WESTERN AUSTRALIA, 100%.

EXPLORATION UPDATE

The Mt Palmer project is located approximately 40 km east south east of the township of Southern Cross in Western Australia. The project surrounds the historical Mt Palmer Gold underground gold mine, a significant producer from 1935 to 1944 (305,799 tonnes @ 15.9g/t Au for 157,933 oz)

Access to the project area is via the Great Eastern Highway and then via a well maintained gravel track heading south from Yellowdine roadhouse. Access within the tenement area is via a number of well established tracks to prospect areas and also along the Lake edge.

Field reconnaissance was undertaken over the project area which included geological mapping, prospecting, rock chip sampling and a confirmatory soil sampling program over the north extension of the Mt Palmer deposit. Soil samples were collected on 400m x 100m centres and extended into the western part of the lake. Rock chip samples were also collected from a number of historical workings within the tenement area. Samples were submitted to Genalysis Laboratories in Perth.

Results from the lag sampling program included a number of relatively high assay values along strike from Mt Palmer. In addition, a contiguous 5-9 ppb Au anomaly was outlined over a 1 km strike length of the granite-greenstone contact in the north-west part of the project area. No historical drilling has been undertaken over this anomaly. Results from the lag samples collected on the west side of Lake Julia and proximal to the Mt Palmer workings are most likely contaminated.

Results returned from the rock chip samples included two assays > 1g/t Au (4.75g/t Au and 3.41g/t Au) from historical workings.

Multi-client aeromagnetic data was purchased from Fugro for the tenement area. All data has been subsequently reprocessed using various algorithms by Mapitt Geophysical Solutions into a series of MapInfo files.

As defined from results from historical auger geochemistry, a 1.2 km strike length of the prospective zone to the north of Mt Palmer has been subject to minimal drill testing. Pending further assessment of historical exploration further drilling or a detailed aeromagnetic survey may be undertaken in the upcoming quarter.

The Company is planning follow up exploration work on the anomaly outlined from the lag sampling program.

CORPORATE HIGHLIGHTS

- The Company has completed the IPO raising \$2,500,000 via the issue of 5,000,000 shares.
- Mr Lars Pearl has been appointed as a consultant to the Company during the quarter.
- Mr Waldemar Mueller has resigned and Mr Michael Montgomery has been appointed as geological consultant to the Company since the end of the quarter.
- Following a successful capital raising in December, 5,000,000 shares were issued and allotted to investors on 14th February 2008. All shareholder statements were sent out on this date.
- The Company has approximate cash reserves of A\$7,184,000 at the end of the quarter and 44,000,001 shares on issue.

For further information please contact:

David Parker, Company Secretary, Augustus Minerals Limited, Tel: (08) 9223 9891

Augustus website: www.augustusminerals.com.au

Scientific or technical information in this news release has been prepared under the supervision of Mr Michael Montgomery, a Consultant of the Company and a Member of the Australian Institute of Mining and Metallurgy. Mr Montgomery has sufficient experience which is relevant to the style of mineralisation under consideration and to the activity which he is undertaking to qualify as a Competent Person as defined in the 2004 Edition of the "Australasian Code for Reporting of Exploration Results, Mineral Resources and Ore Reserves" (the JORC Code). Mr Montgomery consents to the inclusion in this report of the Information, in the form and context in which it appears.

Appendix 1: Dostyk Project - Drill Results Table

Beryozky

ALEX STEWART ASSAY AND ENVIRONMENTAL LABORATORIES LTD

DDH #	Coordinates		RL	Location (Fence, etc)	Drilling		Depth, m	Drilling		From	To	Interval	Grade						
	North	East			started/	completed		Azimuth	dip &				Au, g/t	Ag, g/t	Cu, %	Mo, %	Pb, %	Zn, %	
BZ 1 51°34, 242 75°05, 356	57 15 640,1	135 06 212,2	243.5	8	21.04.	30.05.2007	300.0	291	70 incl	Bz1									
										12	300	288.0	0.16		0.12	0.005			
										251	253	2.0	1.06		0.10				
										283.5	300	16.5	0.53		0.30				
										47.6	65	17.4					0.15		
										116.1	144.1	28.0					0.11		
										190.1	193.2	3.1					0.011		
										206.5	208.7	2.2					0.016		
BZ 2 51°34, 210 75°05, 452	5,715,582.20	135 06 362,6	244.2	8	21.05.	14.06.2007	232.6	291	70	Bz2									
										27.3	98.3	71.0	0.19		0.09				
										112.2	121	8.8	0.13		0.06				
										139.7	232.6	92.9	0.13		0.05				
BZ 3 51°34, 285 75°05, 376	57 15 710,3	135 06 262,1	245.1	9	02.06.	15.06.2007	421.0	291	70	Bz3									
										46.7	88	41.3	0.10		0.08				
										171	420	249.0	0.12		0.07				
BZ 4 51°34, 098 75°05, 232	57 15 362,1	135 06 099,1	241.1	5	15.06.	04.07.2007	504.1	291	70 incl	Bz4									
										95.4	100	4.6	0.19		0.02		0.02	0.09	
										135.1	171.5	36.4	0.42		0.02				
										153.8	171.5	17.7	0.71		0.02		0.09	0.16	
										199.5	207.5	8.0	0.05		0.13	0.01			
										259.4	285.5	26.1	0.07		0.16	0.009			
										290.6	296.2	5.6	0.11		0.01				
										331.8	336.8	5.0	0.11		0.03				
										359.2	362.2	3.0	0.16		0.02				
369.6	377.7	8.1	0.11		0.07														
BZ 5 51°33, 959 75°06, 124	57 15 107,2	135 07 136,1	246.4	1	16.06.	24.06.2007	354.0	300	70 incl	Bz5									
										85	173	88.0	0.33		0.06				
										124	148	24.0	0.59		0.07				
BZ 6 51°33, 956 75°06, 073	57 15 107,2	135 07 136,1	246.4	2	25.06.	01.07.2007	281.3	300	70 incl	Bz6									
										0	105	105.0	1.17		0.21				
										12.8	30	17.2	4.07		0.29				
										58.1	80	21.9	1.96		0.10				
105	112	7.0	0.16		0.06														

For personal use only

For personal use only

BZ 7 51°33, 934 75°06, 112	57 15 1067,1	135 07 121,2	245.8	2	02.07.	07.07.2007	305.0	300	70 incl	Bz7									
										75	153	78.0	0.59	0.12					
										118	146	28.0	1.04	0.18					
BZ 8	57 15 040	135 07 160 (GPS)	245.7m	2	27.11.	10/12/2007	351.0	300	70 incl	Bz8									
										47.1	48.1	1.0	12.60	0.01					
										162	231	69.0	0.51	0.14					
										163	182	19.0	1.45	0.21					
BZ 9	57 15 060	135 07 055 (GPS)	244.6m	3	13.01.	21/02/2008	354.0	305	70 incl	Bz9									
										0	80	80.0	0.52	0.13					
										2	24.5	22.5	1.40	0.18					
BZ 10	57 15 008	135 07 210 (GPS)	245.8m	2	11.12.	20/10/2007	354.4	305	70	Bz10									
										79	109	30.0	0.16	0.01					
										215	251	36.0	0.29	0.13					
										257	287	30.0	0.10	0.05					
BZ 11	57 15 002	135 06 990 (GPS)	243.7	3	24.02.	7/03/2008	351.0	305	70	BZ 11									
										1	27	26.0	Weak-Py,Cpy						
										27	201	174.0	Weak,Mod.Py,Cpy						
										201	241	40.0	Strong-Py,Cpy						
241	253	12.0	Weak-Py,Cpy																
BZ 12	57 15 215	135 07 158 (GPS)	246.8	8	9.03	18/03/2008	320.0	305	70	100	280	180.0	Weak,Mod.Py,Cpy						
BZ 13	57 15 245	135 07 205 (GPS)	247	9	18	19.03	200.0 25.03.08	305	70	24 106	106 200	82.0	Weak-Py,Cpy no discr.						

3,623.4

Quartzite Gorka

ALEX STEWART ASSAY AND ENVIRONMENTAL LABORATORIES LTD

DDH#	Coordinate		RL	Location (Fence, et)	Drilling		Depth to date	Azimuth	dip	From	To	Intreval	Grade					
	x	y			started/	completed							Au	Ag	Cu	Mo	Pb	Zn
Q 1 51°36, 456 75°07, 116	57 19 734,6	135 08 268,2	230.2	3	12.05.	08.06.2007	300.0	50	70 incl	Q1								
										155.4	300	144.6	0.42	0.18				
										155.4	233.4	78.0	0.71	0.30				
Q 2	57 19 018,2	135 08 198,6	230.2	2	19.05.	29.05.2007	300.0	50	70	Q2								
										185	235	50.0	0.54	0.15				

51°36, 486 75°07, 061									incl	190	200	10.0	0.96		0.38				
									incl	215	217	2.0	4.49		0.08				
Q 3 51°36, 438	57 19 700,3	135 08 401,5	231.9	4	30.05.	08.06.2007	280.1	50	70	Q3									
									incl	1	49	48.0	0.59		0.42				
										23	45	22.0	1.00	17.80	0.68				
Q 4 51°36, 296 75°07, 347	57 19 479,8	135 08 491,8	226.4	7	10.06.	16.06.2007	250.0	100	70	Q4									
									incl	12	113.4	101.4	0.35		0.18				
									incl	62	97.3	35.3	0.60		0.12				
										76.7	83.4	6.7	1.12		0.17				
										141	197.6	56.6	0.08		0.03				
										208.7	229	20.3	0.15		0.03				
Q 5 51°36, 264 75°07, 272	57 19 383,1	135 08 447,2	227.1	8	09.06.	24.06.2007	250.0	100	70	Q5									
									incl	8	56	48.0	0.24		0.03				
									incl	83	232	149.0	0.25		0.05				
										120	149	29.0	0.61		0.13				
										127	134	7.0	1.00		0.19				
Q 6 51°36, 314 75°07, 280	57 19 484,2	135 08 439,1	227.2	7	18.06.	25.06.2007	250.4	100	70	Q6									
									incl	8	246	238.0	0.21		0.21				
										91.7	123.6	31.9	0.56		1.31				
Q 7 51°36, 319	57 19 482,2	135 08 392,2	227.5	7	25.06.	02.07.2007	250.6	100	70	Q7									
										23.5	42.6	19.1	0.09		0.03				
										70	200	130.0	0.16		0.06				
										227.8	237.4	9.6	0.11		0.03				
Q 8 51°36, 347 75°07, 325	57 19 538,1	135 08 510,3	226.5	6	24.06.	06.07.2007	266.0	90	70	Q8									
										9.8	35.5	25.7	0.09		0.22				
										54	111	57.0	0.10		0.04				
										144	207	63.0	0.12		0.03				
										248	260	12.0	0.11		0.02				
Q 9 51°36, 435 75°07, 072	57 19 702	135 08 219,2	229.8	3	02.07.	19.07.2007	401.0	50	70	Q9									
									incl	294.6	391	96.4	0.26		0.08				
										318.7	332.5	13.8	0.50		0.13				
2,548.1																			

For personal use only

Annino Prospect

ALEX STEWART LABORATORIES/Kyrgyzstan

DDH#	Coordinates		RL	Location (Fence, et)	Drilling started/ completed	DDH Length	Azimuth	dip	From	To	Interval	Grade					
	x	y										Au	Ag	Cu	Mo	Pb	Zn
A 1 50°59, 229 75°45, 324	56 51 052,2	135 53 016,3	276.6	2	09.07. 20/07/2007	208.4	150	70 incl	3.7	58.1	54.4	0.05		0.37			
									3.7	24.5	20.8	0.05		0.70			
									136.4	154.5	18.1	0.16		0.00		0.05	0.05
A 2 50°59, 227 75°45, 266	56 50 965,3	135 53 028,1	276.1	2	10.07. 4/08/2007	121.5	330	70 incl incl	3	76.2	73.2	0.08		0.74			
									59.7	76.2	16.5	0.12		2.65		0.13	0.35
									66.2	68.4	2.2	0.59		3.75		0.18	0.11
A 3 50°59, 263 75°45, 293	56 51 091	135 53 015,4	275.6	2	21.07. 28/07/2007	200.1	150	70	0	200.1	200.1	0.05		<0.1			
A4 50°59, 218 75°45, 228	56 50 954,2	135 52 978,2	277.7	3	29.07. 4/08/2007	160.4	330	70 incl	6.3	69.3	63.0	0.08		1.25		0.05	0.30
									45.9	66.5	20.6	0.09		3.27		0.06	0.05
A5 50°59, 195 75°45, 283	56 50 921,1	135 53 032,5	277.7	2	02.08. 5/09/2007	47.3	330	70	0	47.3	47.3	0.05		0.02			
A6 50°59, 190 75°45, 235	56 50 907,3	135 52 991,1	278.1	3	05.08. 11/08/2007	190.1	330	70 incl	137.8	179.5	41.7	0.18		0.07		0.11	0.32
									160.4	169.9	9.5	0.55		0.15		0.19	0.37
									185.6	190.1	4.5	0.52		<0.01		0.002	0.01
A7 50°59, 212 75°45, 176	56 50 941,1	135 52 922,2	277.9	4	13.08. 17/08/2007	145.3	330	70 incl incl	6.1	77	70.9	0.34		0.15		0.07	0.40
									40.7	45.1	4.4	2.15		0.01		0.04	0.09
									54.4	75.7	21.3	0.41		0.16		0.2	0.92
A8 50°59, 192 75°45, 148	56 50 908,4	135 52 881	279.1	5	19.08. 22/08/2007	167.6	330	70 incl	18.3	67.2	48.9	0.11		0.05		0.03	0.14
									50.2	67.2	17.0	0.19		0.01		0.03	0.08
A9 50°59, 180 75°45, 109	56 50 885,1	135 52 883,2	279.8	6	23.08. 28/08/2007	167.1	330	70	27.5	31.7	4.2	0.13		0.01		0.1	0.20
A10 50°59, 218 75°45, 355	56 50 950,2	135 53 081,1	276.8	1	29.08. 7/09/2007	141.7	330	70	0	49.5	49.5	0.06		0.06		0.06	0.34
									107	114.3	7.3	0.31		0.02		0.33	0.97
A11 50°59, 222 75°45, 355	56 50 956,1	135 53 130,1	276.1	8	29.08. 5/09/2007	160.8	330	70	0	7	7.0	0.07		0.12		0.01	0.08
									15	21	6.0	0.19		0.05		0.008	0.03
									59.6	66	6.4	0.05		0.06		0.06	0.38

1,710.3

For personal use only

Beskauga

ALEX STEWART ASSAY AND ENVIRONMENTAL LABORATORIES LTD

DDH#	Coordinate		RL m	Location ence, et	Drilling started/	completed	Depth to date	Drilling		From	To	Interval	Grade							
	x	y						Azimuth	dip				Au	Ag	Cu	Mo	Pb	Zn		
Bg1	57 41 813,2	135 88 200,3	129.1	11	08.09.	26/09/2007	309.0	100	70 incl incl incl incl incl incl	Bg1										
										45.1	309	263.9	0.4		0.20					
										45.1	55.5	9.1	0.65		0.34					
										97	104	7.0	0.55		0.21					
										127	132	5.0	0.54		0.23					
										156	169	13.0	0.50		0.22					
										183.6	206.5	22.9	0.50		0.21					
										231	267	36.0	0.50		0.25					
293.5	306.6	13.1	0.58		0.28															
Bg2	57 41 798,1	135 88 262,3	129.2	11	10.10.	19/10/2007	333.0	100	70 incl incl incl incl	Bg2										
										46.2	333	286.8	0.39		0.17	0.0014				
										54	96	42.0	0.57		0.19					
										114	136	22.0	0.69		0.28					
										273	280	7.0	0.58		0.32					
										312	317	5.0	0.54		0.26					
Bg3	57 42 042,2	135 88 266	128.8	12	10.09.	25/09/2007	310.3	100	70 incl incl incl	Bg3										
										48	241.4	193.4	0.56		0.42	0.005				
										48	114.7	66.7	0.77		0.7					
										128.7	241.4	112.7			0.27	0.005				
										171.1	179	7.9				0.01				
										296.2	298.2	2.0	0.34		0.27					
308.2	310.3	2.1	0.27		0.17															
Bg4	57 42 343,3	13 58 8486,1	129.2	13	12.09.	18/09/2007	192.5	135	70 incl incl	Bg4										
										48.3	192.5	144.2	0.16		0.07	0.001				
										52.2	56.2	4.0	0.86		0.21	0.001				
	149.3	175.5	26.2		0.10															
Bg5	57 42 258,2	135 88 547	129.1	13	19.09.	26/09/2007	250.5	135	70 incl	Bg5										
										54.6	184.5	129.9	0.16		0.04					
										121.6	125.5	3.9	0.57		0.16					
										206.5	213.8	7.3	0.12		0.15					
	221	226	5.0	0.15		0.16														
Bg6	57 41 982,7	135 88 338,4	128.9	12	29.09.	4/10/2007	304.6	100	70 incl	Bg6			AS		AS					
										47.7	109.4	61.7	0.19		0.12					
										131.4	230	98.6	0.14		0.11					
										218.3	230	11.7				0.014				
										253.8	256.8	3.0	0.71	23.00	0.59	0.024				
Bg7	57 41 178,1	135 88 404,2	128.6	9	28.09.	11/10/2007	304.5	100	70 incl incl	Bg7										
										40	210.9	170.9	0.21		0.08	0.007				
										58	71.7	13.7				0.016				
	87.4	123.5	36.1	0.50		0.11														

